CROSS-SECTION LOCATION

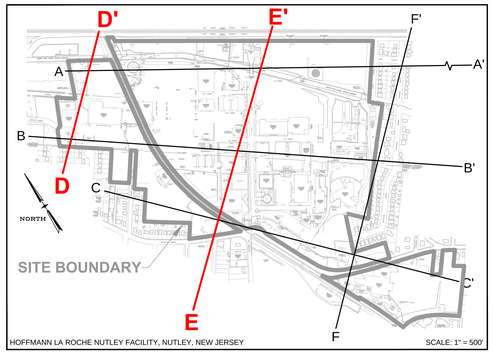

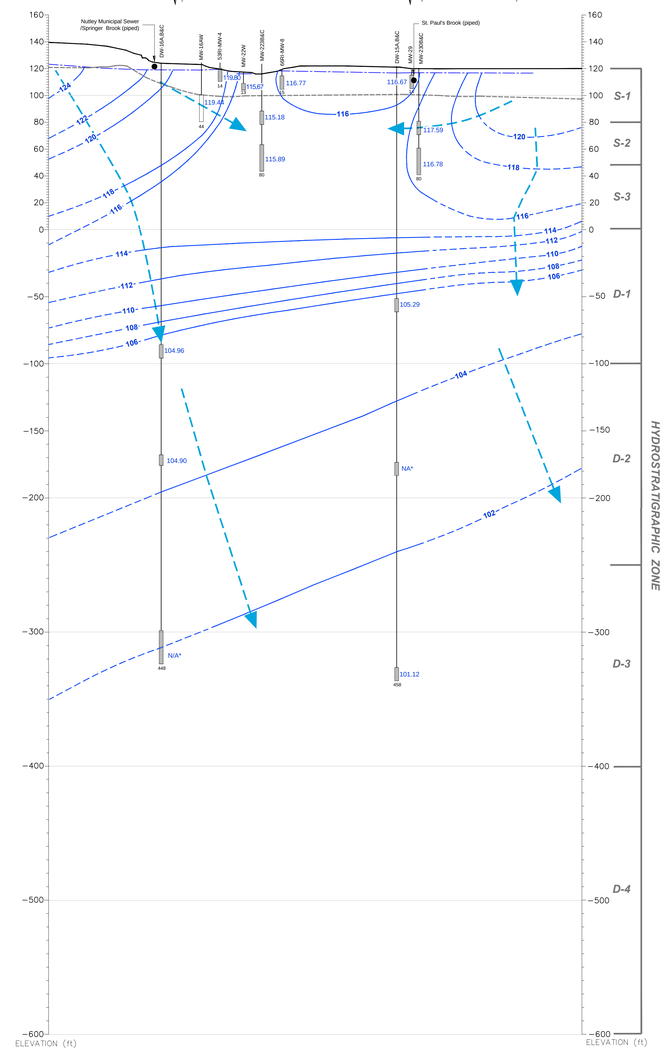

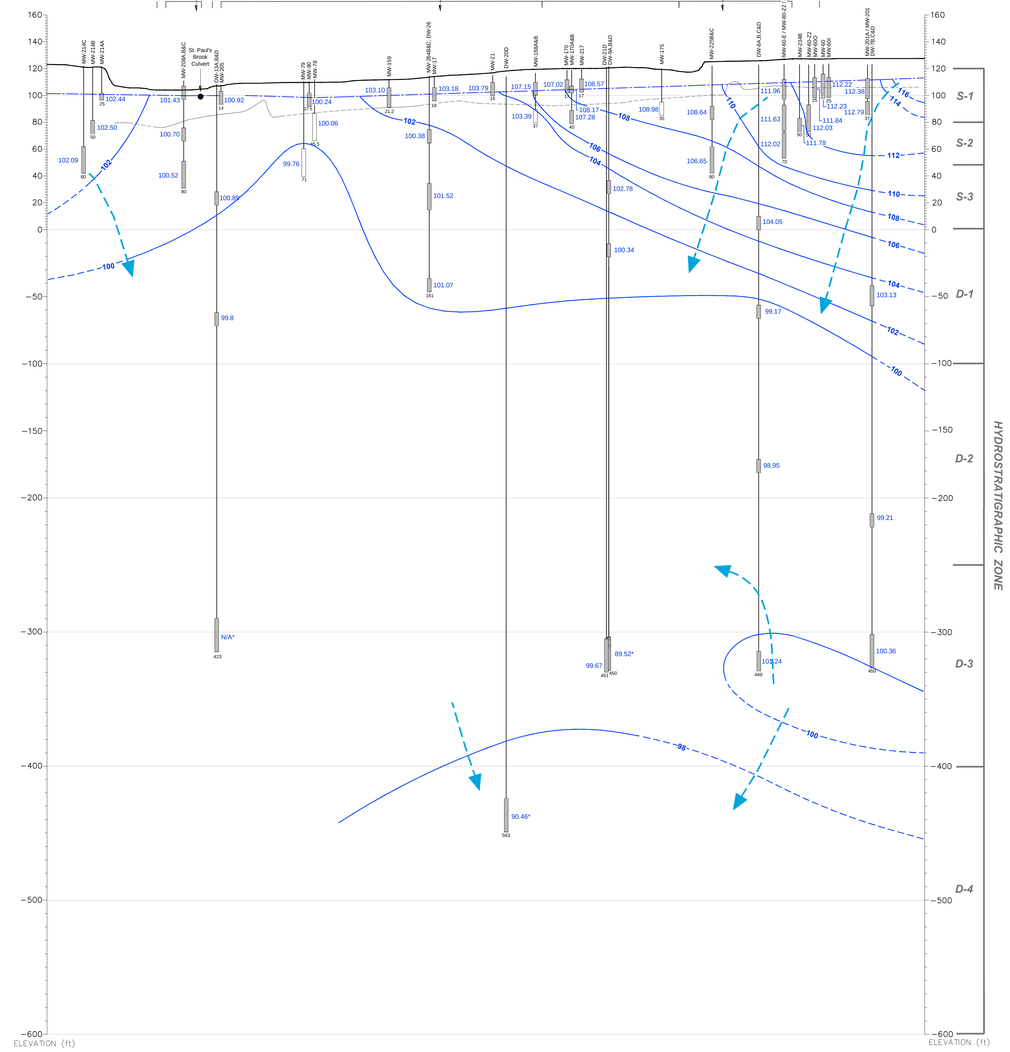

LEGEND

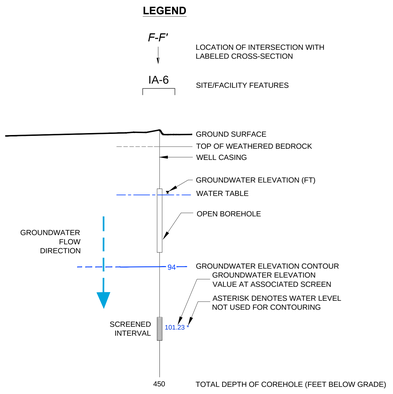

NOTES:

1. COREHOLES HAVE BEEN SEALED WITH BLANK FLUTE LINERS.
2. GROUND SURFACE IS BASED UPON THE SURFACE ELEVATION ALONG D-D' AND E-E'.
3. SOME WELLS HAVE BEEN PROJECTED UP TO 300 FEET TO CONSTRUCT THIS VERTICAL SECTION AND ARE DISPLAYED AT ACTUAL SURVEYED ELEVATIONS.
4. LITHOLOGIC CONTACTS ARE DASHED WHERE INFERRED.
5. ELEVATION DATUM NAVD 1988; FEET ABOVE MEAN SEA LEVEL.
6. N/A = GROUNDWATER ELEVATION NOT AVAILABLE.

ENGINEER IN RESPONSIBLE CHARGE OF THE WORK SHOWN ON THIS DRAWING

DATE: ____ SIGNATURE ____

PROFESSIONAL ENGINEER: ENG
LIC. # LIC

TRC

TRC ENVIRONMENTAL CORP.
41 SPRING STREET
NEW PROVIDENCE, NEW JERSEY 07974
908-988-1700

VERTICAL SCALE: 1 INCH = 40 FEET

HORIZONTAL SCALE: 1 INCH = 160 FEET

REV	DATE	BY	DESCRIPTION
1	09/30/14	DS	FINAL ANNUAL REPORT DRAFT ISSUED FOR REVIEW
0	03/05/14	DS	DRAFT ISSUED FOR REVIEW

DESIGN SUPERVISOR
PROJECT ENGINEER

DRAWING TITLE: NUTLEY SITE REMEDIATION PROJECT

INITIATOR: T.O'MEARA | DRAWN BY: D.STEHLE | CHECKED BY: S.MCCRAY | PROJECT ENGINEER: G.CIERPIAL
START DATE: 1/26/14 | SUPERVISOR: A.GOELLER

THIS DRAWING AND ALL INFORMATION THEREON IS THE PROPERTY OF HOFFMANN-LA ROCHE INC. AND IS CONFIDENTIAL AND MUST NOT BE MADE PUBLIC OR COPIED UNLESS AUTHORIZED BY ROCHE AND IS SUBJECT TO RETURN ON DEMAND.

PROJECT TITLE: FIGURE 37 VERTICAL GROUNDWATER FLOW CROSS-SECTION D-D' & E-E' MEASURED 03-17-14

SCALE: AS SHOWN
BLDG. NO.: -

PREPARED FOR: Roche Hoffmann-La Roche Inc.
340 KINGSLAND STREET NUTLEY, NEW JERSEY 07110-1199

DRAWING NO.: NR-STE-S29215-C1049 1

FILE: C:\USERS\LGREENBAUM\APPDATA\LOCAL\TEMP\ACPUBLISH_4252\198233 0000 203 01 XS VFN 2014 10.DWG, DATE: 12/10/2014 10:35:30AM